

GEOLOGIC MAP

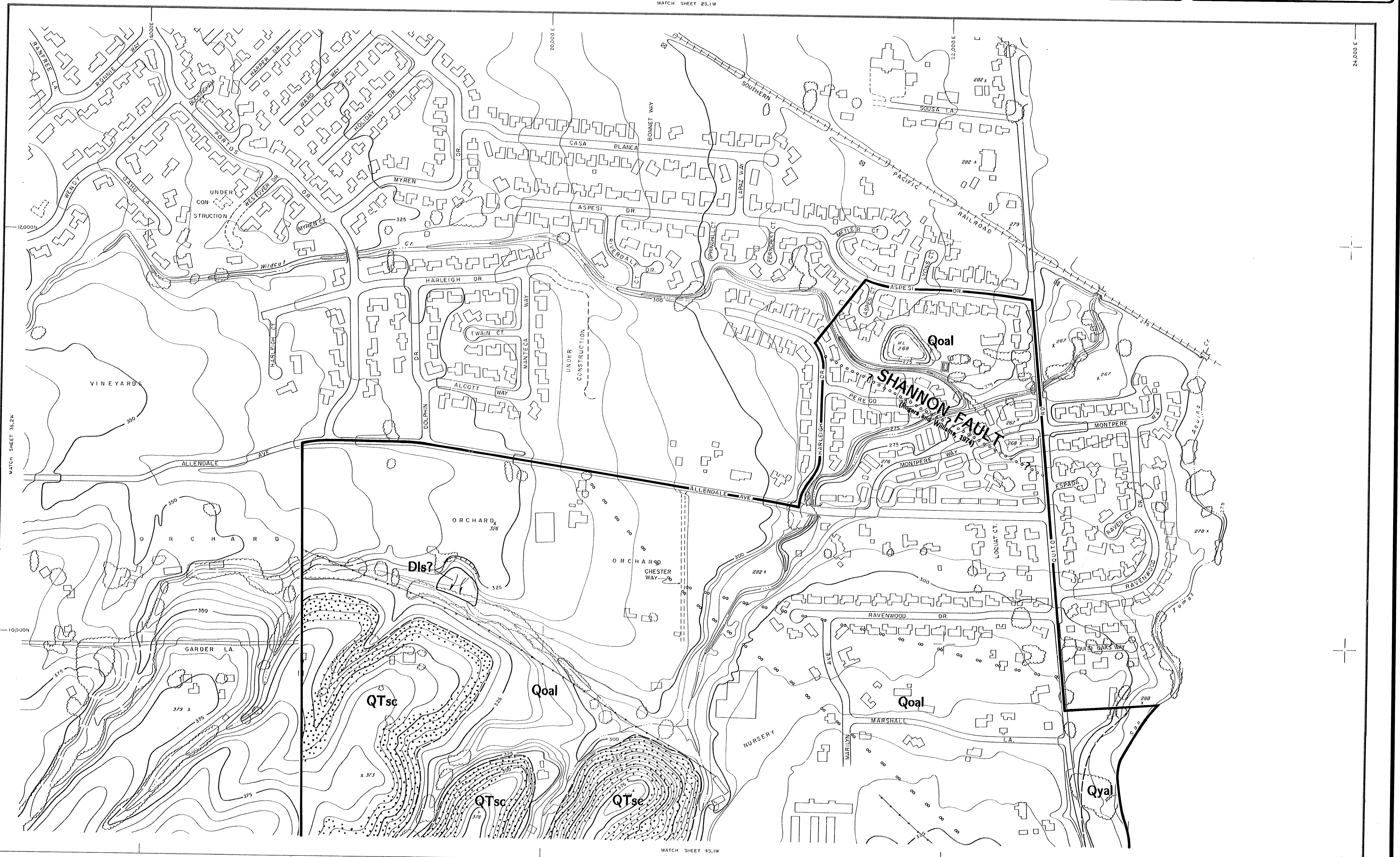
GEOLOGIC MAP 21
OF THE
LOWER SARATOGA HILLSIDE AREA
SARATOGA, CALIFORNIA

SHEET
21

PROJECT
3595

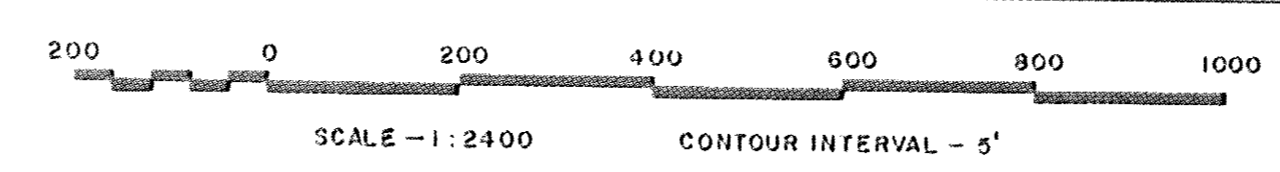


DATE DEC. 1985					OWN BY <i>Ames</i>					CHKD <i>EXM</i>					APPD				
REVISIONS																			
NO.	DATE	OWN	CHKD	APPD															

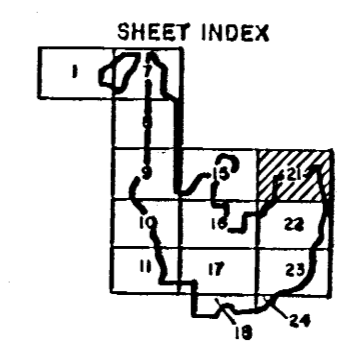


Prepared by Stereophotogrammetric Methods
by ARCAD ENGINEERS, INC, Consulting Civil Engineers
144 Kennedy Ave.
Campbell, Calif.
Control by
FRANK PISANO & ASSOCIATES, Civil Engineers
333 North 26th St.
San Jose, Calif.
Date of Photography, February 12, 1964

X - GRID NORTH



HORIZONTAL DATUM - Assumed
VERTICAL DATUM - U.S.C. & G.S. Mean Sea Level (1954 Adjustment)



CITY OF SARATOGA
SANTA CLARA COUNTY
CALIFORNIA
MAP SHEET 21
38,1W