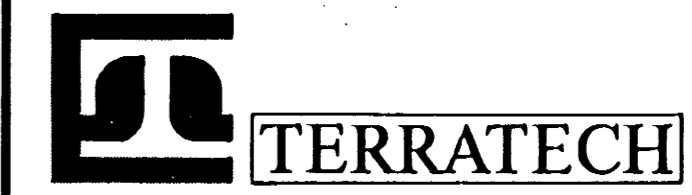


GEOLOGIC MAP

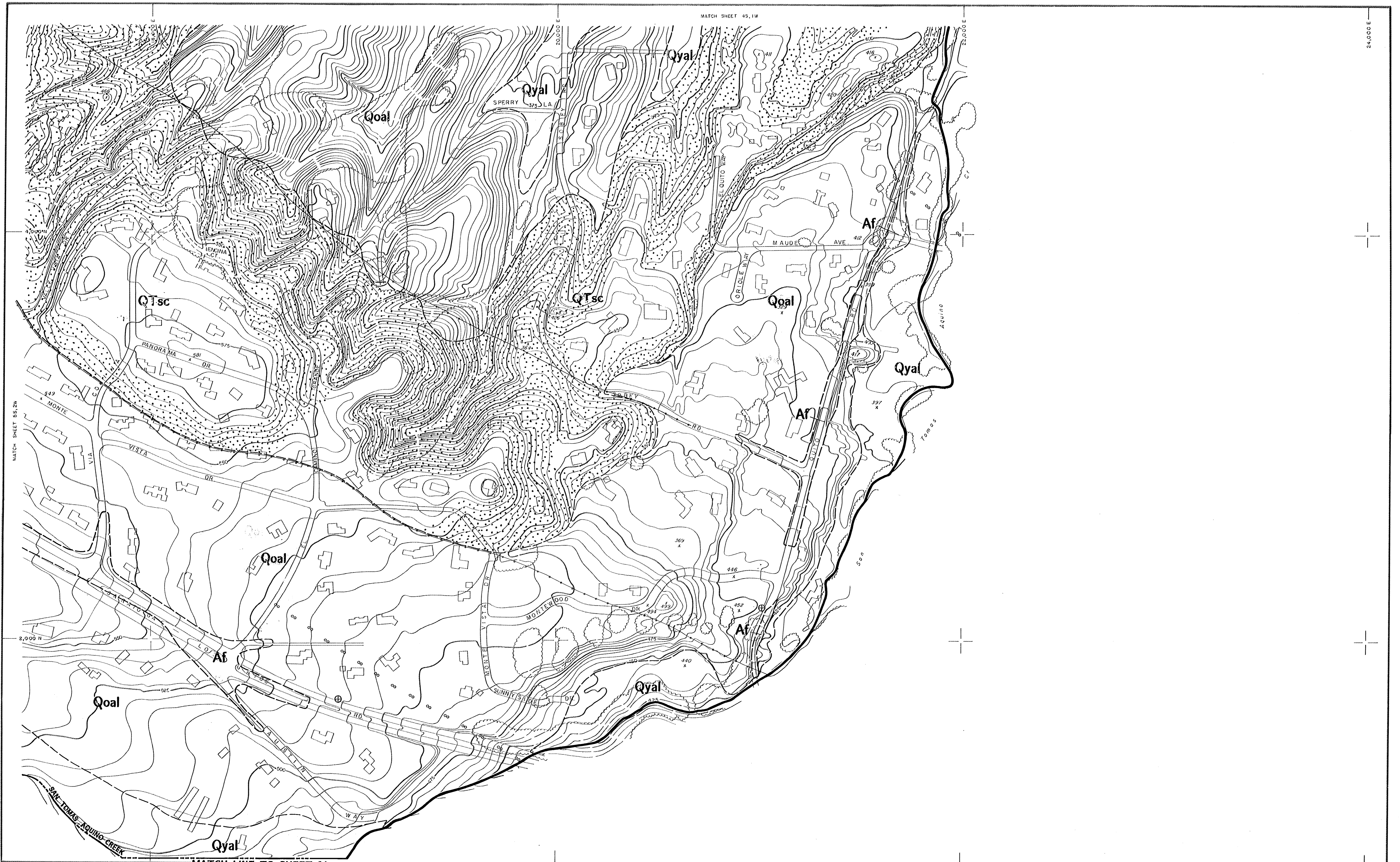
GEOLOGIC MAP 23
OF THE
LOWER SARATOGA WILSON AREA
SARATOGA, CALIFORNIA

SHEET
23

PROJECT
3595

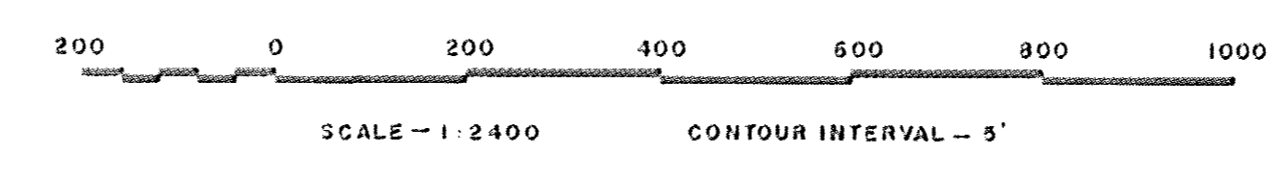


| DATE DEC. 1985 | | | | | DWN BY <i>Ames</i> | | | | | CHKD <i>CM</i> | | | | | APPR | | | | |
|----------------|------|-----|------|------|--------------------|--|--|--|--|----------------|--|--|--|--|------|--|--|--|--|
| REVISIONS | | | | | | | | | | | | | | | | | | | |
| NO. | DATE | DWN | CHKD | APPR | | | | | | | | | | | | | | | |
| | | | | | | | | | | | | | | | | | | | |
| | | | | | | | | | | | | | | | | | | | |
| | | | | | | | | | | | | | | | | | | | |

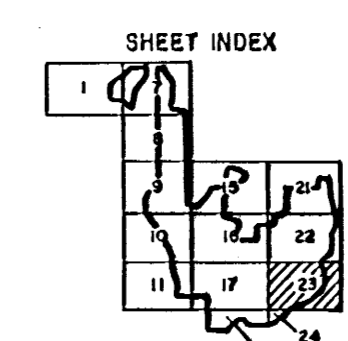


Prepared by Stereophotogrammetric Methods
by ARCAD ENGINEERS, INC., Consulting Civil Engineers
144 Kennedy Ave.
Campbell, Calif.
Control by
FRANK PISANO & ASSOCIATES, Civil Engineers
333 North 25th St
San Jose, Calif.
Date of Photography, February 12, 1964

* - GRID NORTH



HORIZONTAL DATUM - Assumed
VERTICAL DATUM - U.S.C. & G.S. Mean Sea Level (1954 Adjustment)



CITY OF SARATOGA
SANTA CLARA COUNTY CALIFORNIA
MAP SHEET 23 SHEET 5S, 1W